ANNEXURE-II

-:CO-ORDINATES OF TURNING POINTS:-

S.L NO.	LATITUDE	LONGITUDE
AP-36	22'06"27.6	76'02"10.0
AP-37	22'06"43.1	76'02"26.8
AP-38	22'07"02.6	76'02"36.5
AP-39	22'07"28.6	76'02"44.0
AP-40	22'07"45.3	76'02"54.0

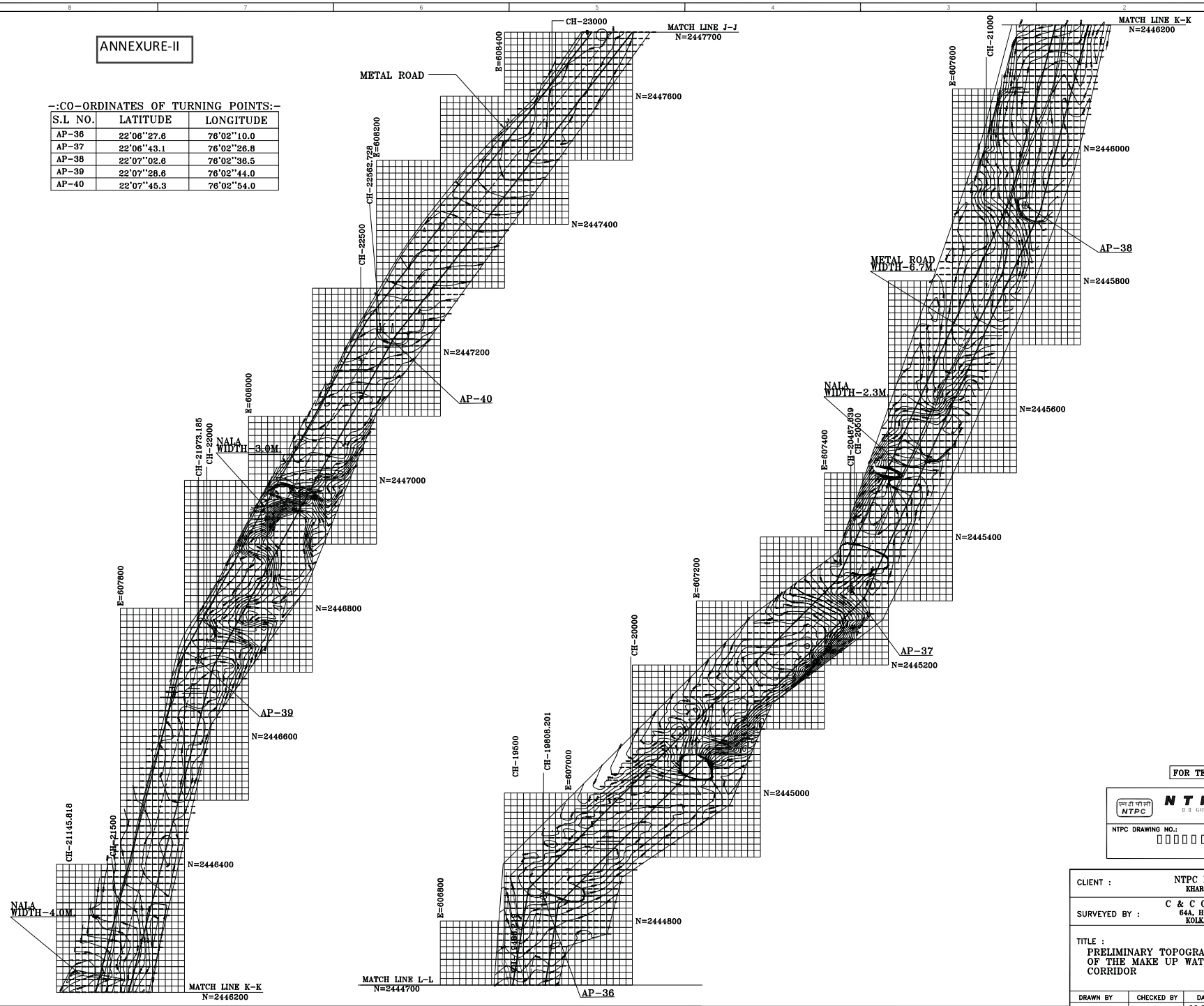

FOR TENDER PURPOSE ONLY

NTPC Limited
(A GOVERNMENT OF INDIA ENTERPRISE)
ENGINEERING DIVISION

NTPC DRAWING NO.:

CLIENT : NTPC LIMITED
KHARGONE

SURVEYED BY : C & C CONSULTING FIRM
64A, HINDUSTAN PARK
KOLKATA 700 029

TITLE :
PRELIMINARY TOPOGRAPHICAL SURVEY OF THE MAKE UP WATER PIPELINE CORRIDOR

DRG. NO. – CCCF/NTPC/TS/12/2112

SHEET NO.	REV.
SH.07 OF 12	1

DRAWN BY	CHECKED BY	DATE	APPROVED BY	SCALE
M.S	S.C.	26.03.2012		1:50000

-:CO-ORDINATES OF TURNING POINTS:-

S.L NO.	LATITUDE	LONGITUDE
AP-29	22'05''49.6	75'59''56.5
AP-30	22'05''51.7	76'00''25.0
AP-31	22'05''50.2	76'00''33.4
AP-32	22'05''50.5	76'00''58.9
AP-33	22'06''08.9	76'01''09.7
AP-34	22'06''14.0	76'01''09.7
AP-35	22'06''17.4	76'02''08.1

ANNEXURE-II

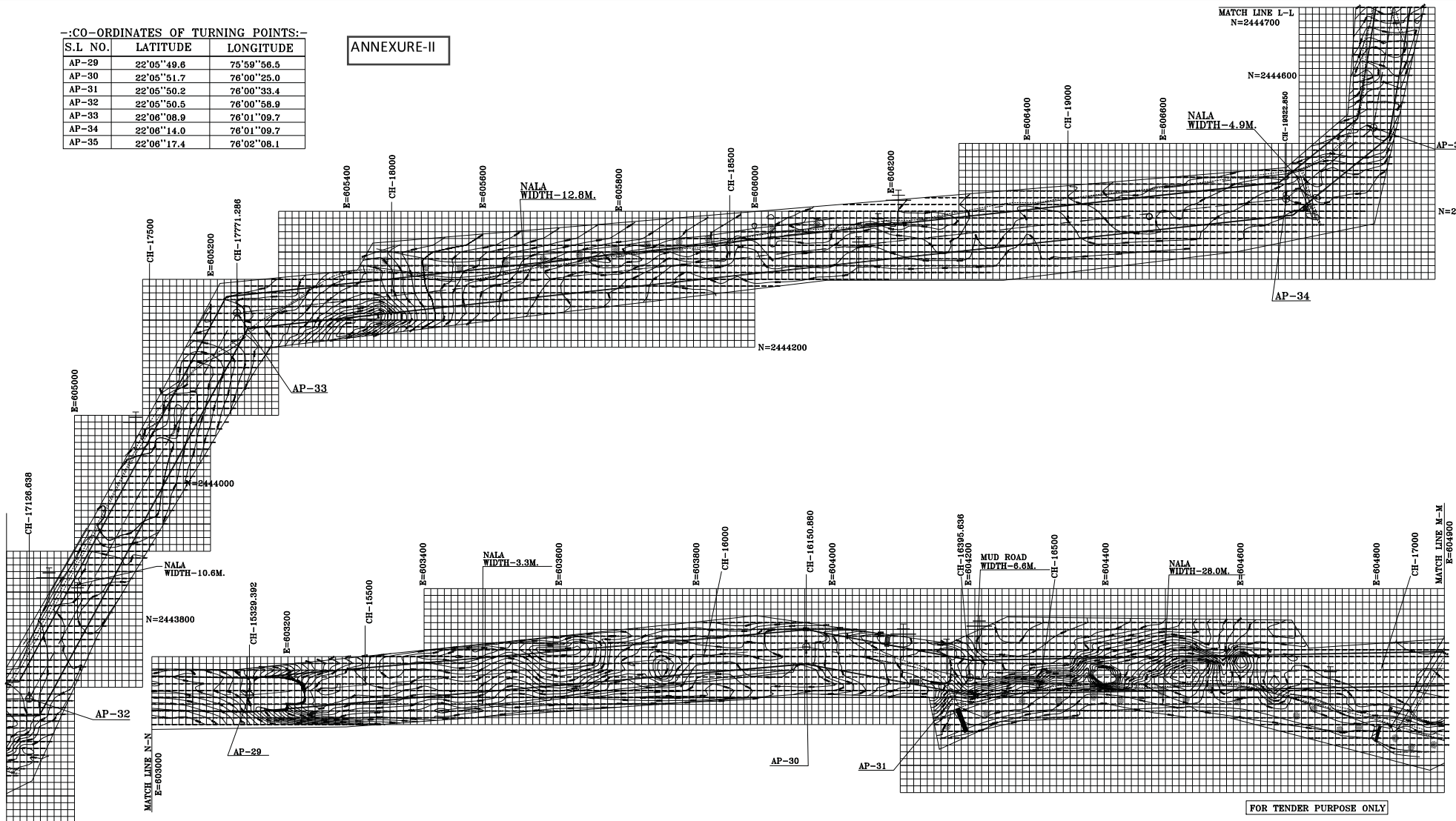

FOR TENDER PURPOSE ONLY

NTPC Limited
GOVERNMENT OF INDIA ENTERPRISE
ENGINEERING DIVISION

NTPC DRAWING NO.: [illegible]

CLIENT :	NTPC LIMITED KHARGONE
SURVEYED BY :	C & C CONSULTING FIRM 64A, HINDUSTSN PARK KOLKATA 700 029
TITLE :	PRELIMINARY TOPOGRAPHICAL SURVEY OF THE MAKE UP WATER PIPELINE CORRIDOR
DRG. NO. –	CCCF/NTPC/TS/12/2112
SHEET NO.	SH.08 OF 12
REV.	1

DRAWN BY	CHECKED BY	DATE	APPROVED BY	SCALE	REV.
M.S	S.C.	26.03.2012		1:50000	A

CAD FILE NAME : [illegible]

ANNEXURE-II

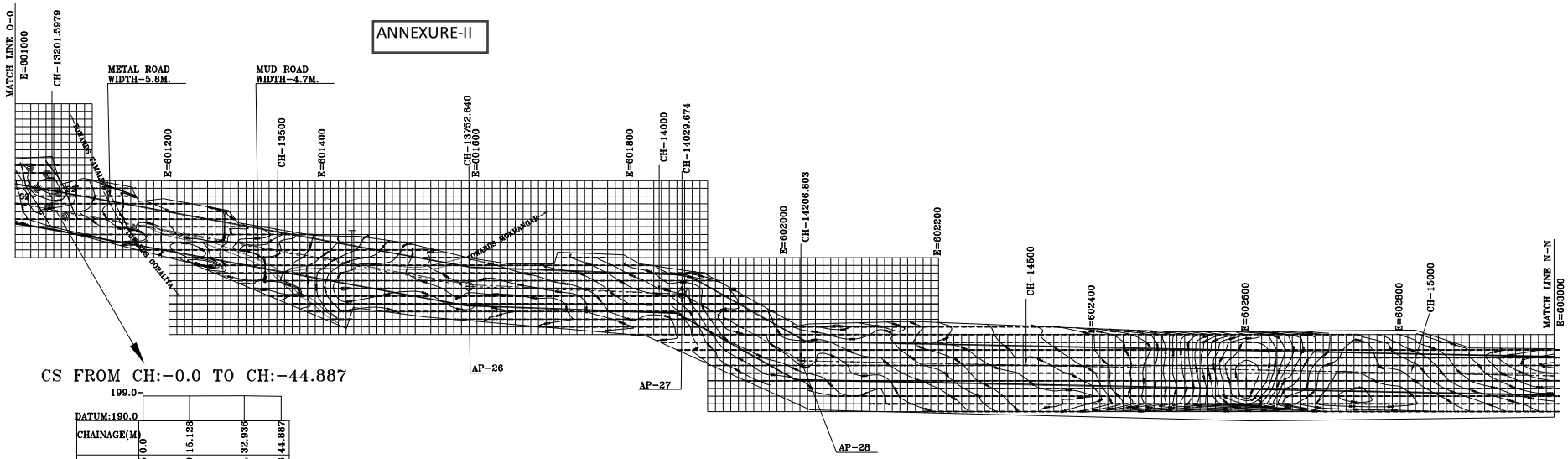

CS FROM CH:-0.0 TO CH:-44.887

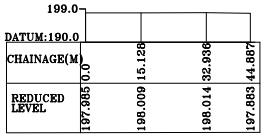

DATUM:190.0				
CHAINAGE(M)	0.0	15.128	32.936	44.887
REDUCED LEVEL	197.385	196.009	196.014	197.883

C/S-S2 TO S2'

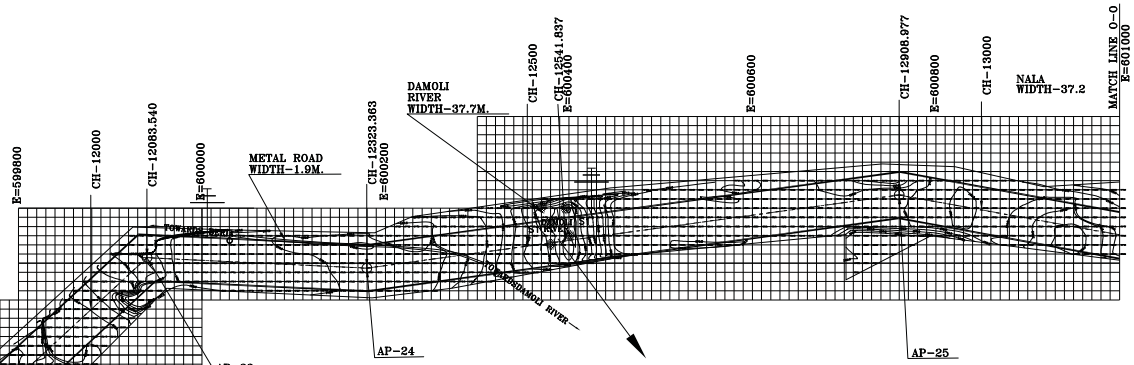

CS FROM CH:-0.0 TO CH:-64.624

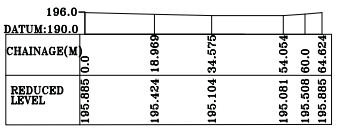

DATUM:190.0						
CHAINAGE(M)	0.0	18.969	34.575	54.054	60.0	64.624
REDUCED LEVEL	195.885	195.424	195.104	195.081	195.508	195.885

C/S-S1 TO S1'

-:CO-ORDINATES OF TURNING POINTS:-

S.L NO.	LATITUDE	LONGITUDE
AP-22	22'05''36.9	75'57''41.4
AP-23	22'05''56.9	75'58''04.8
AP-24	22'05''56.4	75'58''13.1
AP-25	22'05''58.9	75'58''33.4
AP-26	22'05''53.9	75'59''02.3
AP-27	22'05''53.4	75'59''11.9
AP-28	22'05''50.6	75'59''17.3

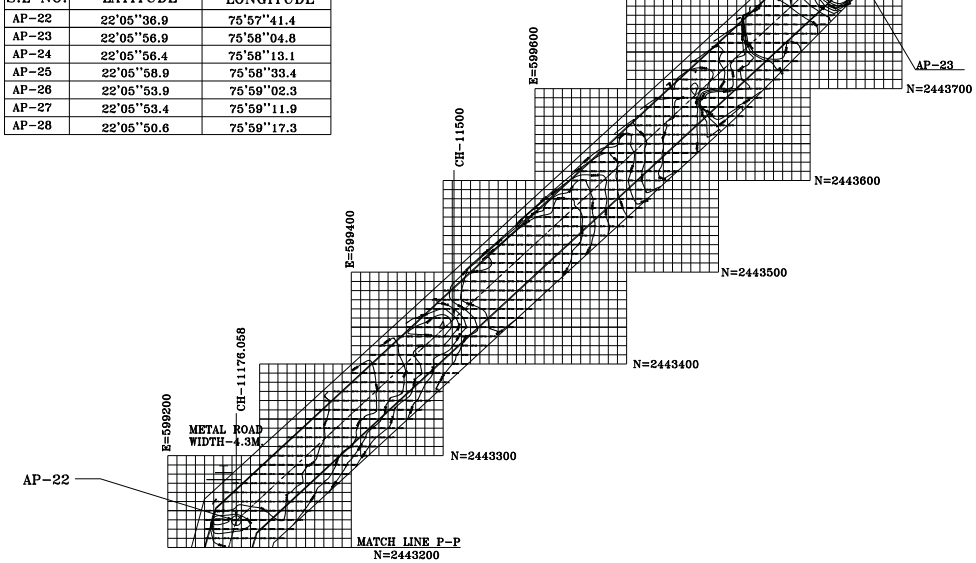

FOR TENDER PURPOSE ONLY

NTPC Limited
(A GOVERNMENT OF INDIA ENTERPRISE)
ENGINEERING DIVISION

NTPC DRAWING NO.: [illegible]

CLIENT :	NTPC LIMITED KHARGONE
SURVEYED BY :	C & C CONSULTING FIRM 64A, HINDUSTSN PARK KOLKATA 700 029
TITLE :	PRELIMINARY TOPOGRAPHICAL SURVEY OF THE MAKE UP WATER PIPELINE CORRIDOR
DRG. NO. –	CCCF/NTPC/TS/12/2112
SHEET NO.	SH.09 OF 12
REV.	1

DRAWN BY	CHECKED BY	DATE	APPROVED BY	SCALE
M.S	S.C.	26.03.2012		1:50000

CAD FILE NAME : [illegible]

ANNEXURE-II

-:CO-ORDINATES OF TURNING POINTS:-

S.L NO.	LATITUDE	LONGITUDE
AP-16	22'04''54.4	75'56''21.6
AP-17	22'04''56.4	75'56''42.8
AP-18	22'04''55.8	75'56''51.3
AP-19	22'04''57.6	75'57''05.3
AP-20	22'05''09.5	75'57''22.0
AP-21	22'05''17.1	75'57''35.2

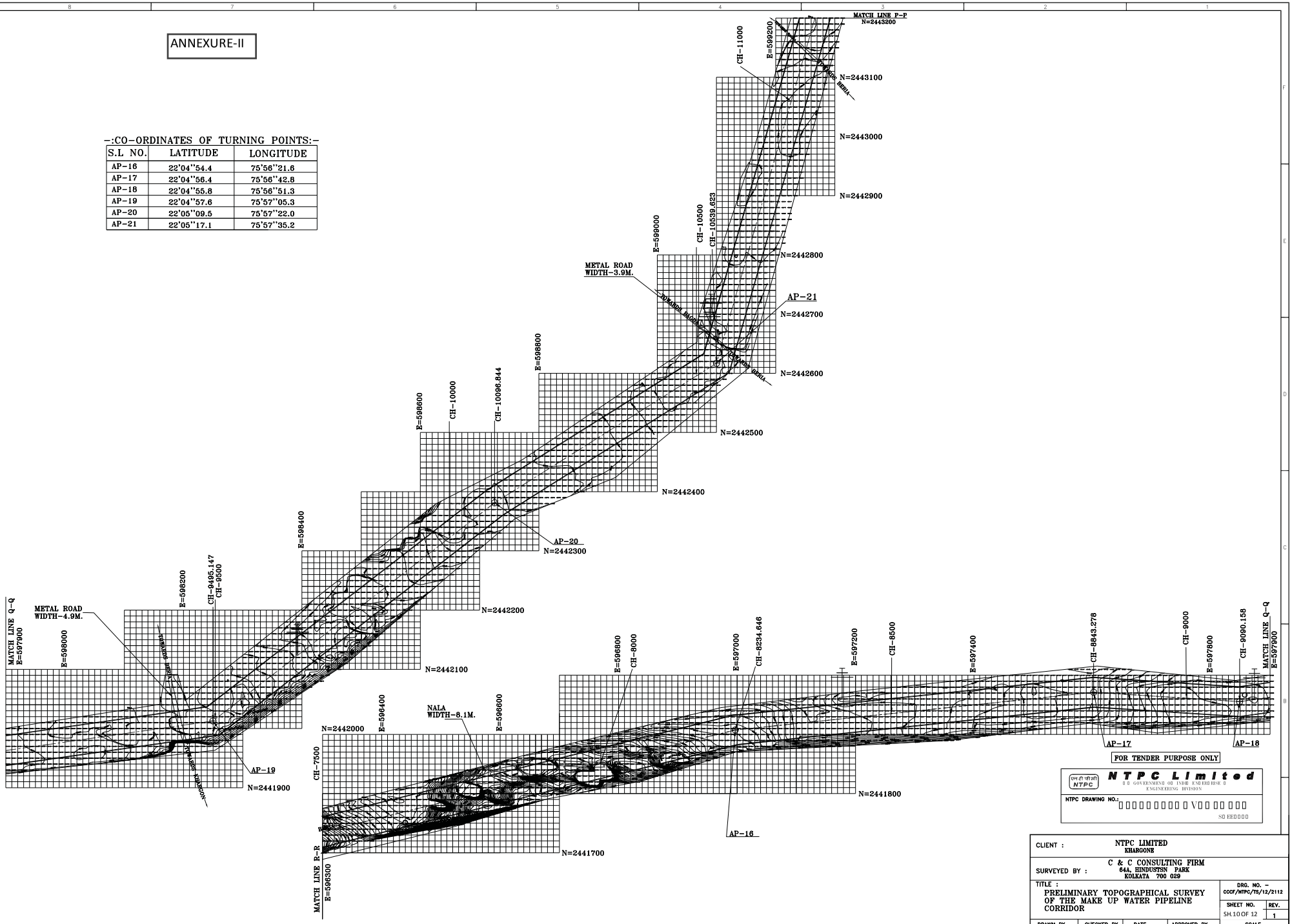

FOR TENDER PURPOSE ONLY

NTPC Limited
(A GOVERNMENT OF INDIA ENTERPRISE)
ENGINEERING DIVISION

NTPC DRAWING NO.: [redacted] V [redacted]

CLIENT :	NTPC LIMITED KHARGONE			
SURVEYED BY :	C & C CONSULTING FIRM 64A, HINDUSTAN PARK KOLKATA 700 029			
TITLE : PRELIMINARY TOPOGRAPHICAL SURVEY OF THE MAKE UP WATER PIPELINE CORRIDOR				DRG. NO. - CCCF/NTPC/TS/12/2112
				SHEET NO. SH.10 OF 12 / REV. 1
DRAWN BY	CHECKED BY	DATE	APPROVED BY	SCALE
M.S	S.C.	26.03.2012		1:50000

CAD FILE NAME : [redacted]